Historic Waterville Photographs

1661 Kennebec Purchase

Closer view of the South End area on the map from the Kennebeck Purchase in 1661.

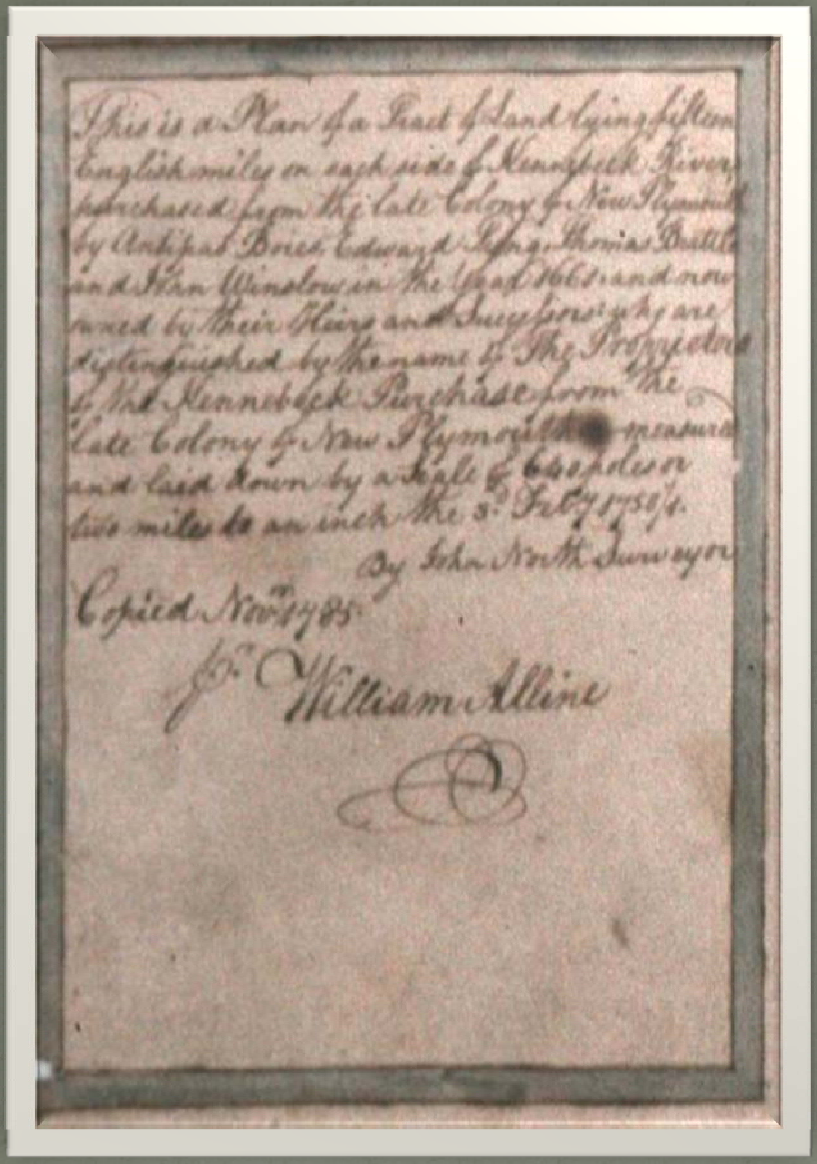

This is a Plan of a Tract of Land lying fifteen English miles on each side of Kennebeck River purchased from the late Colony of New Plymouth by Antipas Boies, Edward Tyng, Thomas Brattle and John Winslow in the Year 1661 and now owned by their Heirs and Successors who are distinguished by the name of The Proprietors of the Kennebeck Purchase from the late Colony of New Plymouth measured and laid down by a Scale of 640 poles or two miles to an inch the 3d Feby 1750/1.

By John North Surveyor

Copied Novr 1785

Jr William Alline

This is a plan of a tract of land fifteen English miles on each side of the Kennebec River purchased from the late Colony of New Plymouth by Antipas Boyes, Edward Tyng, Thomas Brattle and John Winslow in the year 1661, and now owned by their heirs and successors: who are distinguished by the name of the Proprietors of the Kennebec Purchase from the late Colony of New Plymouth. Measured and laid down by a scale of 640 poles or two miles to an inch this Feb ?

By John North Surveyor

Copied Nov. ?

? William Alline



he steamer "City of Waterville," about 1890.

The steamer "City of Waterville" about 1890

River log drive



River log drive

Steam Engine #470

"Two Cent Bridge"


1900
Two Penny Bridge



Two Cent Bridge